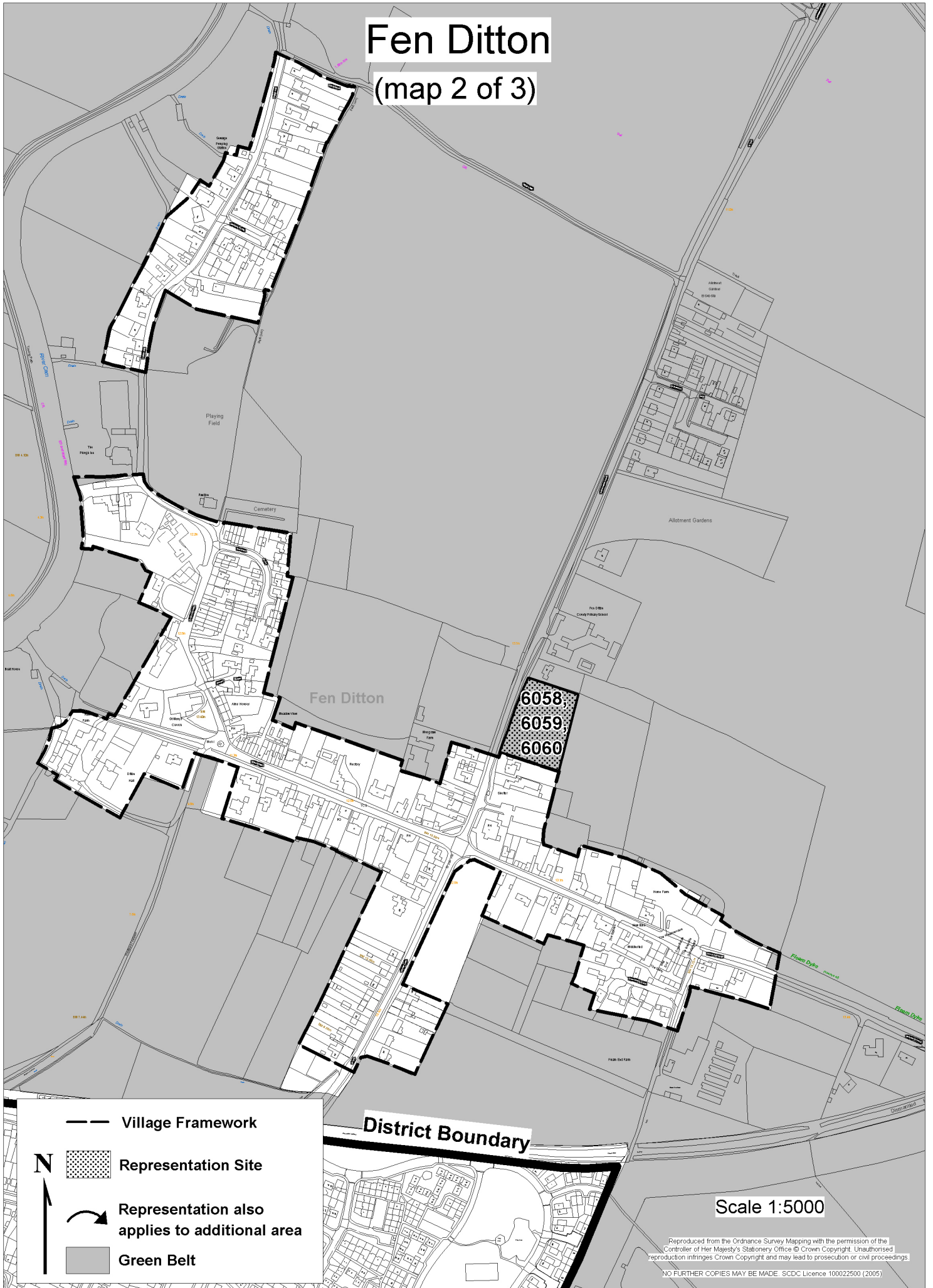






# Fen Ditton

(map 2 of 3)



-  Village Framework
-  Representation Site
-  Representation also applies to additional area
-  Green Belt

Scale 1:5000

Reproduced from the Ordnance Survey Mapping with the permission of the Controller of Her Majesty's Stationery Office © Crown Copyright. Unauthorised reproduction infringes Crown Copyright and may lead to prosecution or civil proceedings.  
NO FURTHER COPIES MAY BE MADE. SDCDC Licence 100022500 (2005)